




Mindenhurst Community Liaison Group Briefing

Tuesday 20th September 2022



AGENDA

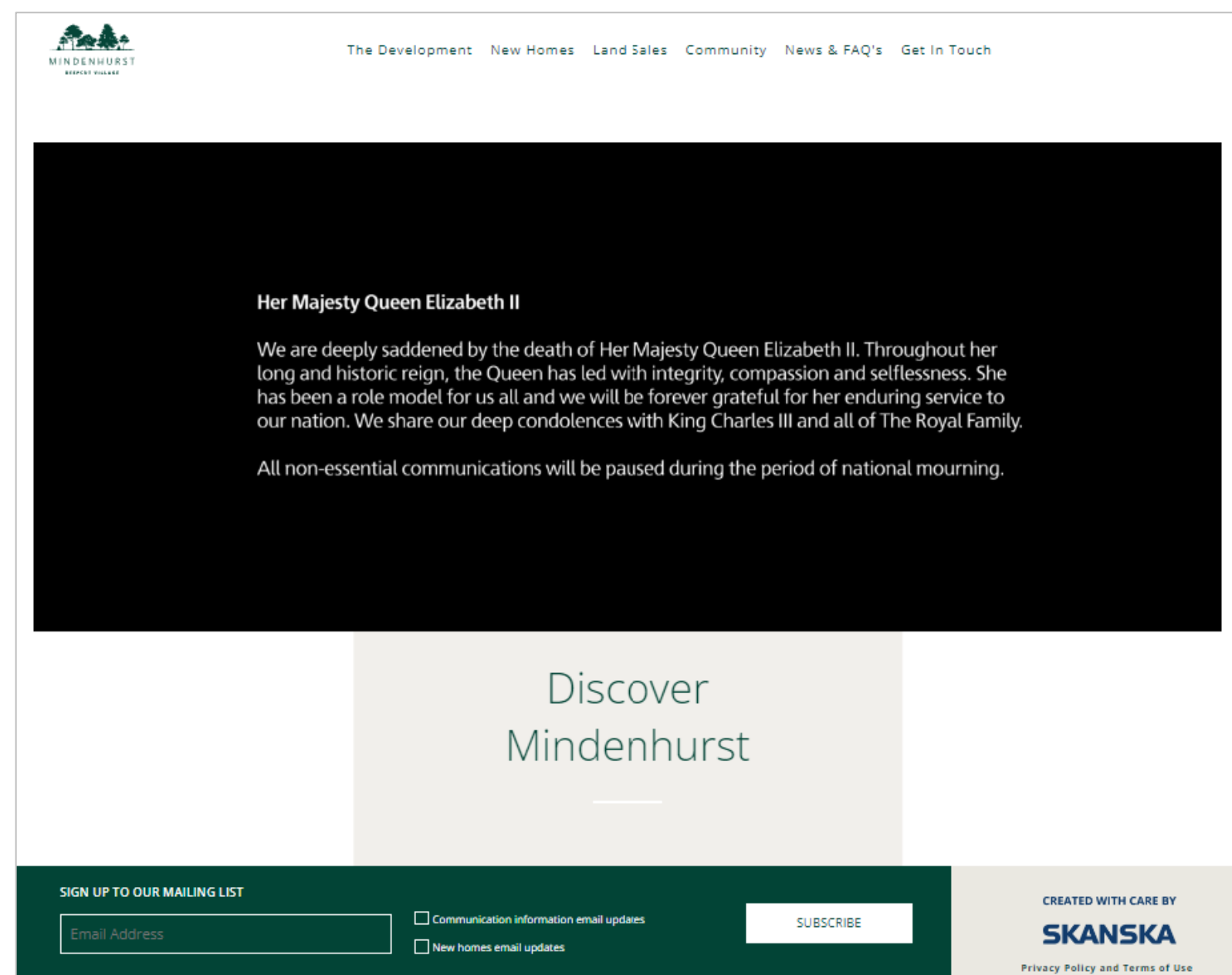
- 1. Minutes - Tuesday 7th June 2022**
- 2. Project Update**
- 3. Planning Update**
- 4. Deepcut Bridge Road Improvements**
- 5. Community Activity**
- 6. Questions / AOB (Bellew Road Closure)**
- 7. Date of Next Meeting**





COMMUNICATIONS UPDATE

- Statement added to our website regarding the death of Her Majesty Queen Elizabeth II.
- Paused all non-essential communications
- Due to the pause in communication we are sending the October newsletter early and will not post out the September edition.





PLANNING UPDATE

Summer 2022

- Loop Road and Blackdown ANGST approved at committee on 4th August
- Southern SANG deferred at 1st September committee
- Church Hall and Formal Park applications resubmitted
- DBR Environmental Improvements resubmitted
- Northern Area resubmitted



PROJECT UPDATE

Autumn 2022

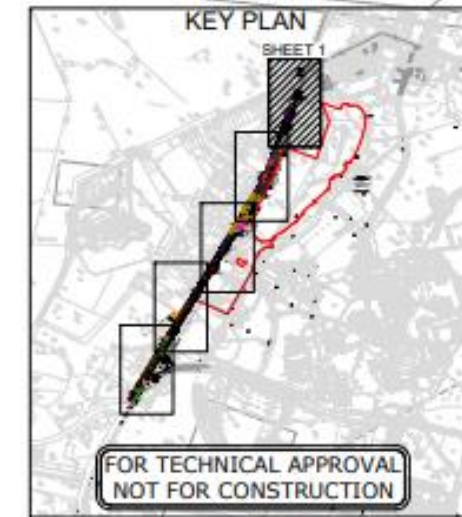
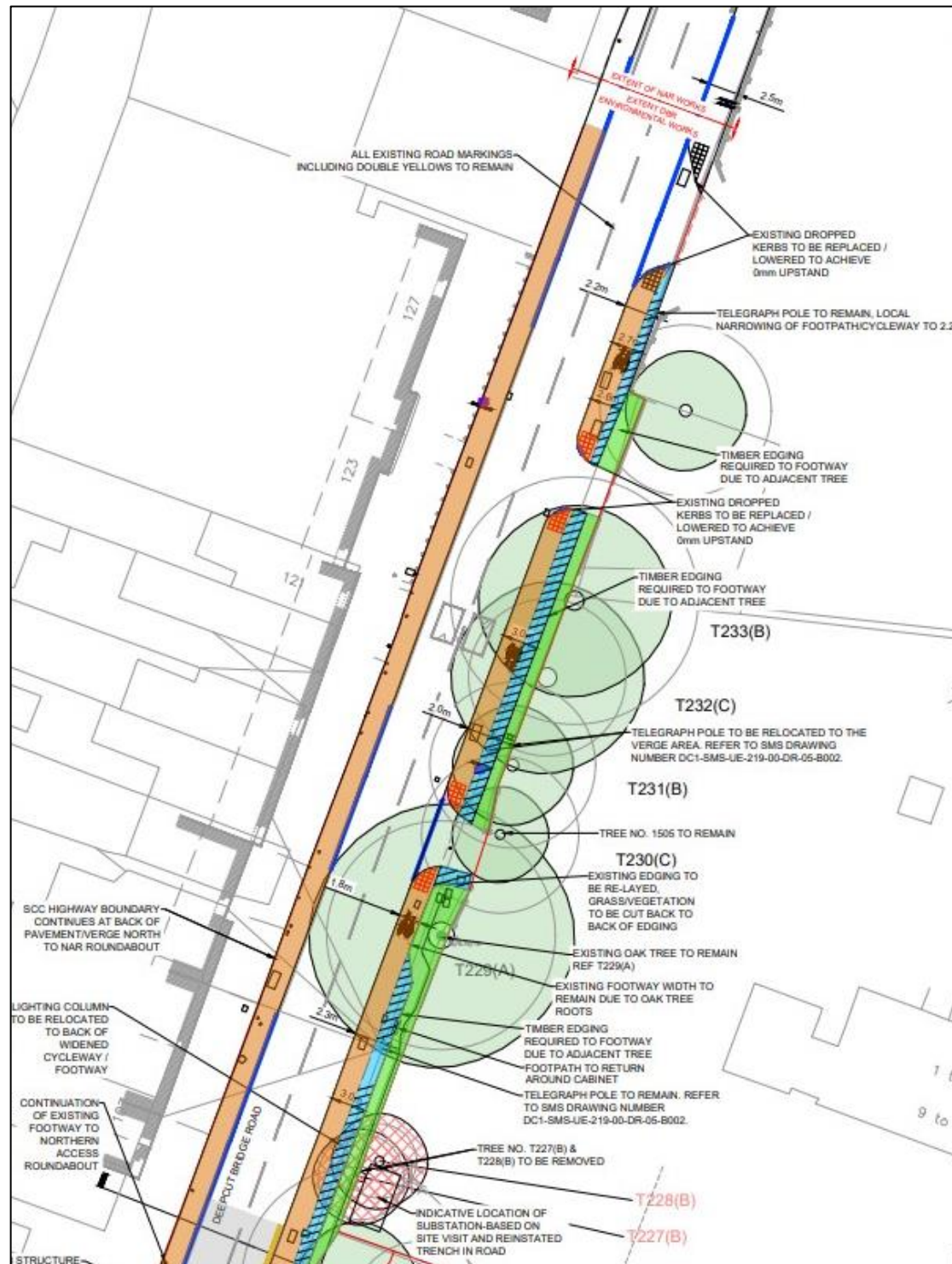
- Completion of the Demolition of RLC officers mess (Care Home site)
- Commencement of the Loop Road construction (subject to planning)
- Bat reallocation boxes and tower

Winter 2022

- Completion of the Church external refurbishment works
- Demolition of the buildings in the Southern SANGS (old Depot area)
- Construction of Blackdown ANGSTs cycle path (subject to planning)

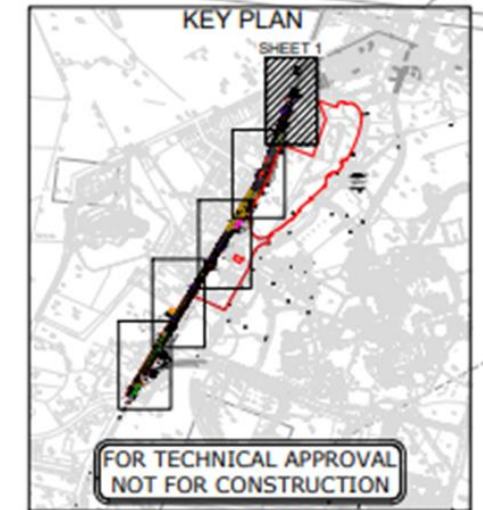
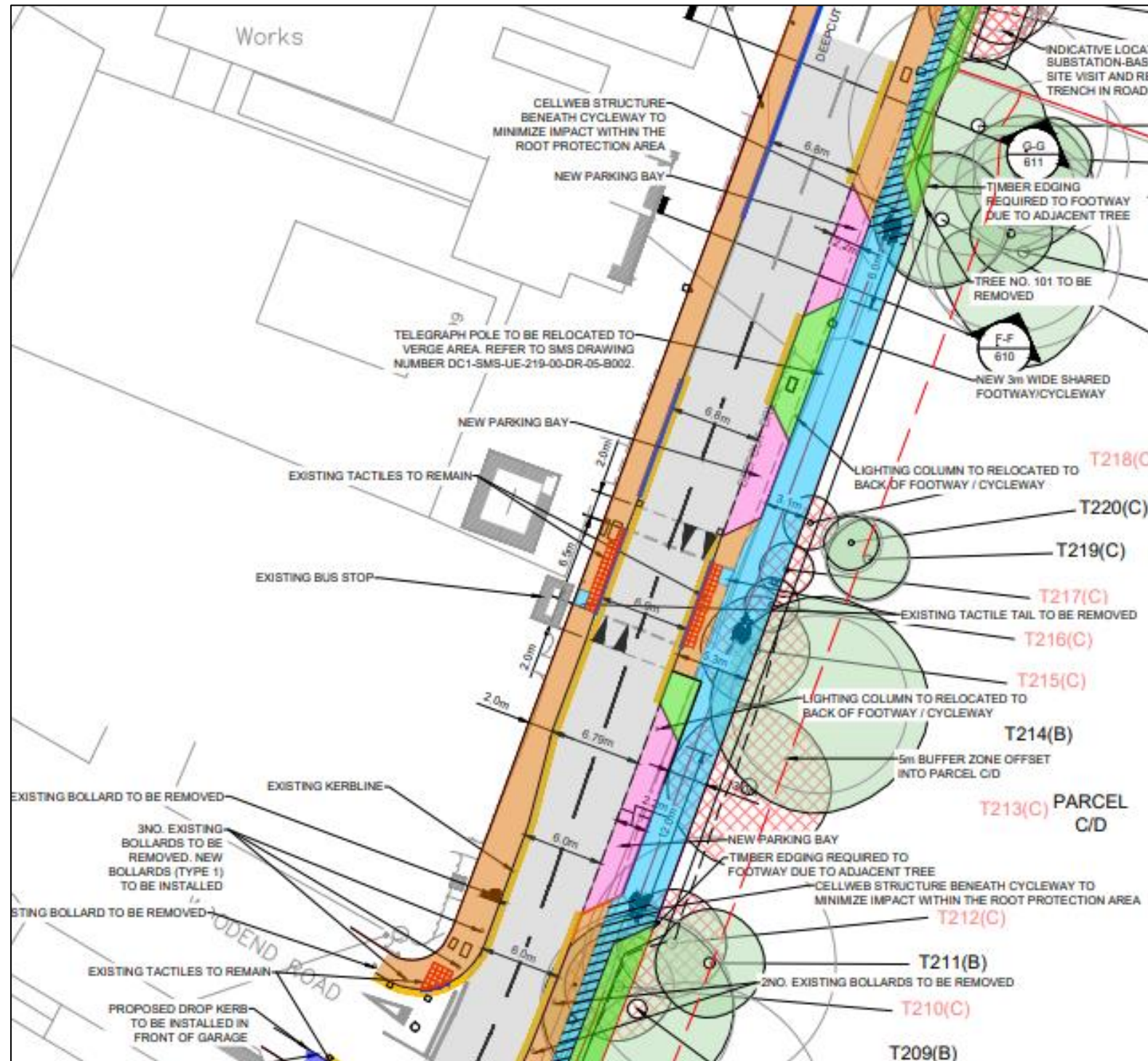


DBR ENVIRONMENTAL IMPROVEMENTS REVISIONS 1/10



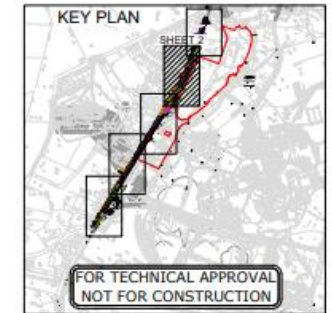
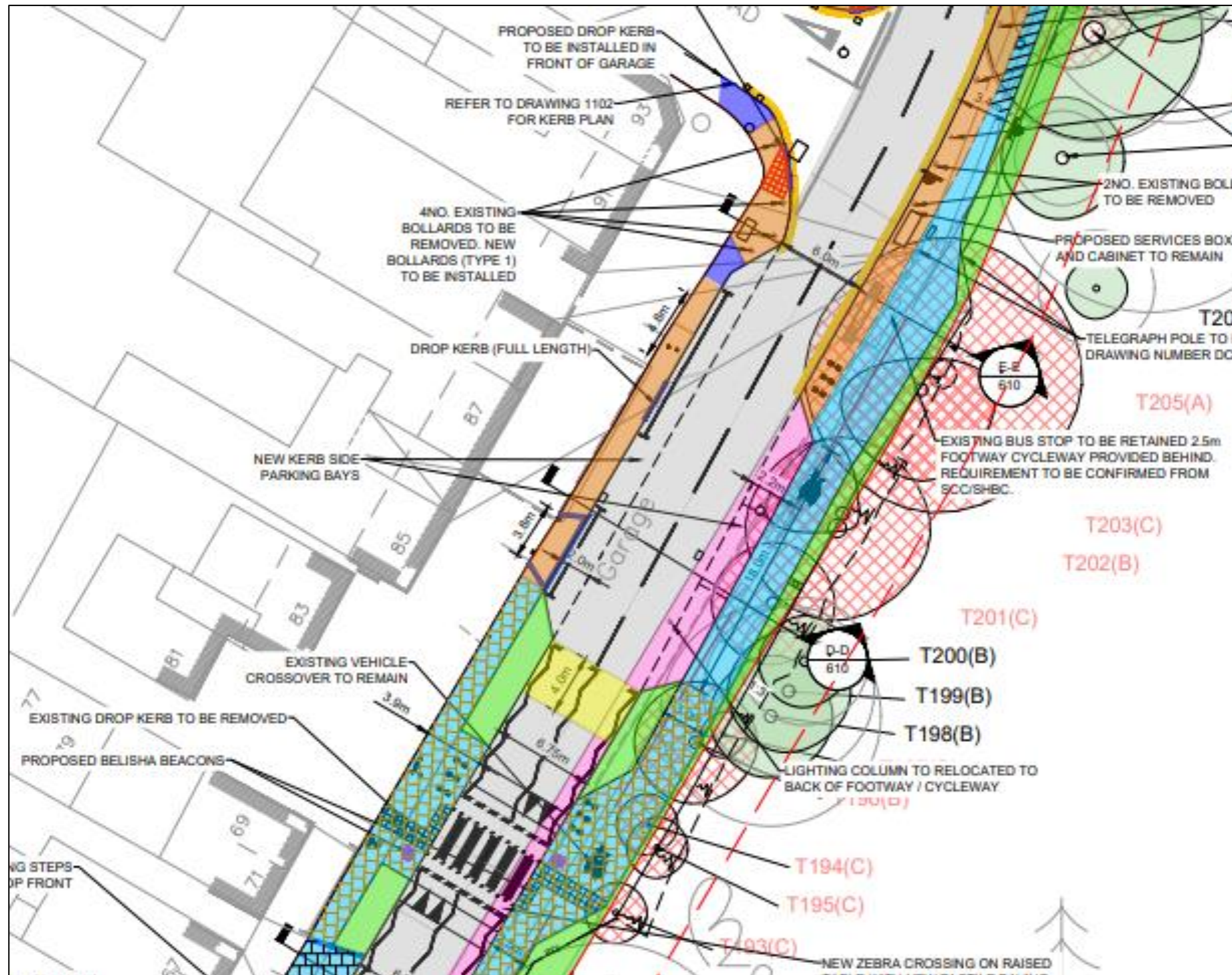


DBR ENVIRONMENTAL IMPROVEMENTS REVISIONS 2/10



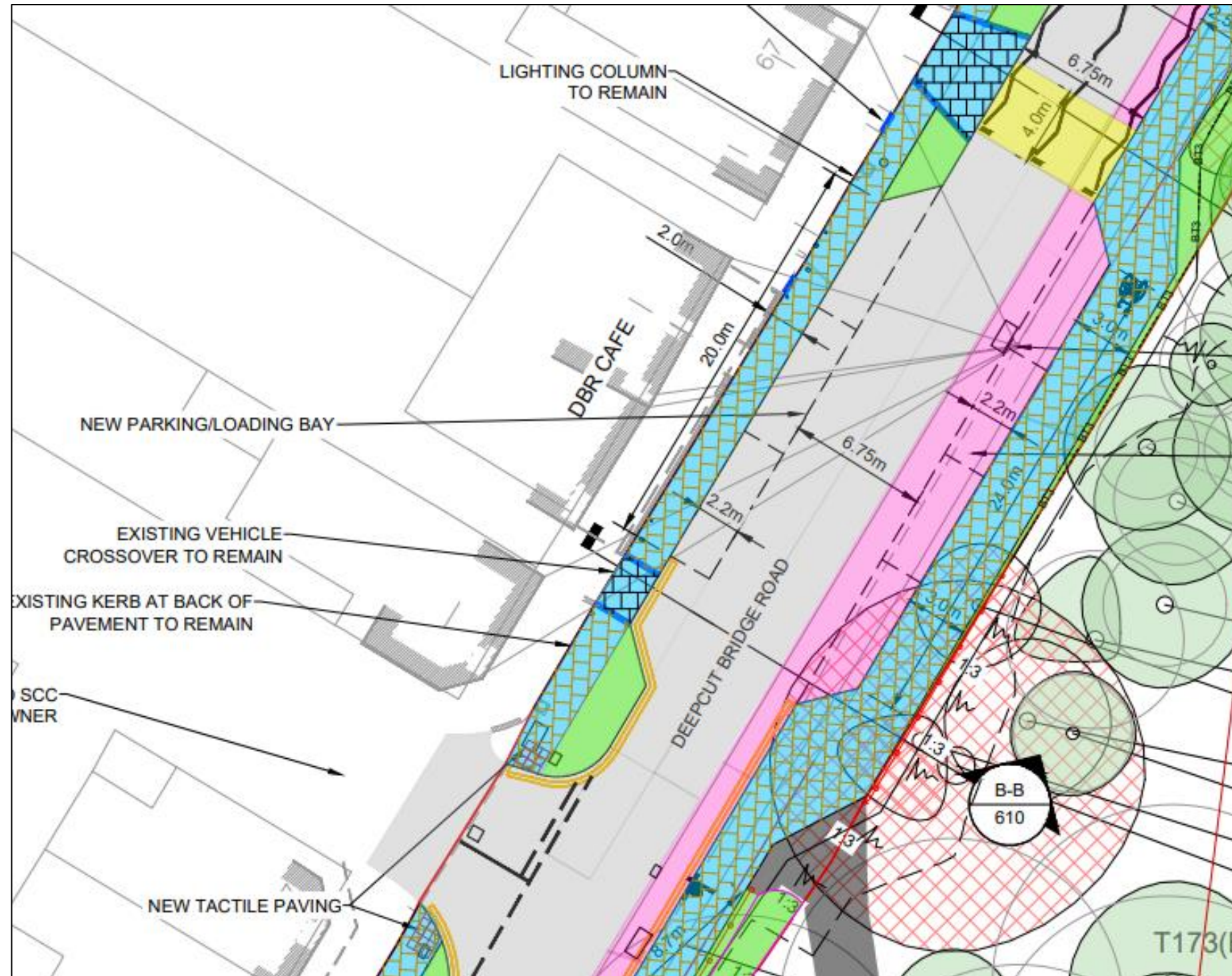


DBR ENVIRONMENTAL IMPROVEMENTS REVISIONS 3/10

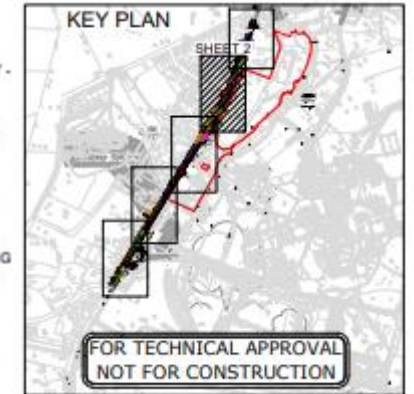




DBR ENVIRONMENTAL IMPROVEMENTS REVISIONS 4/10

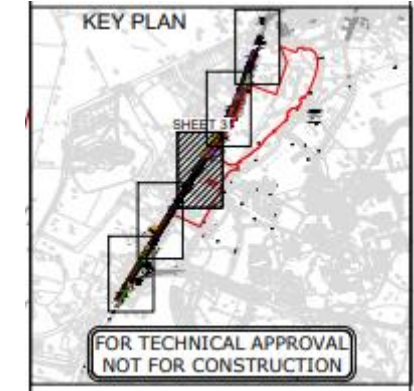
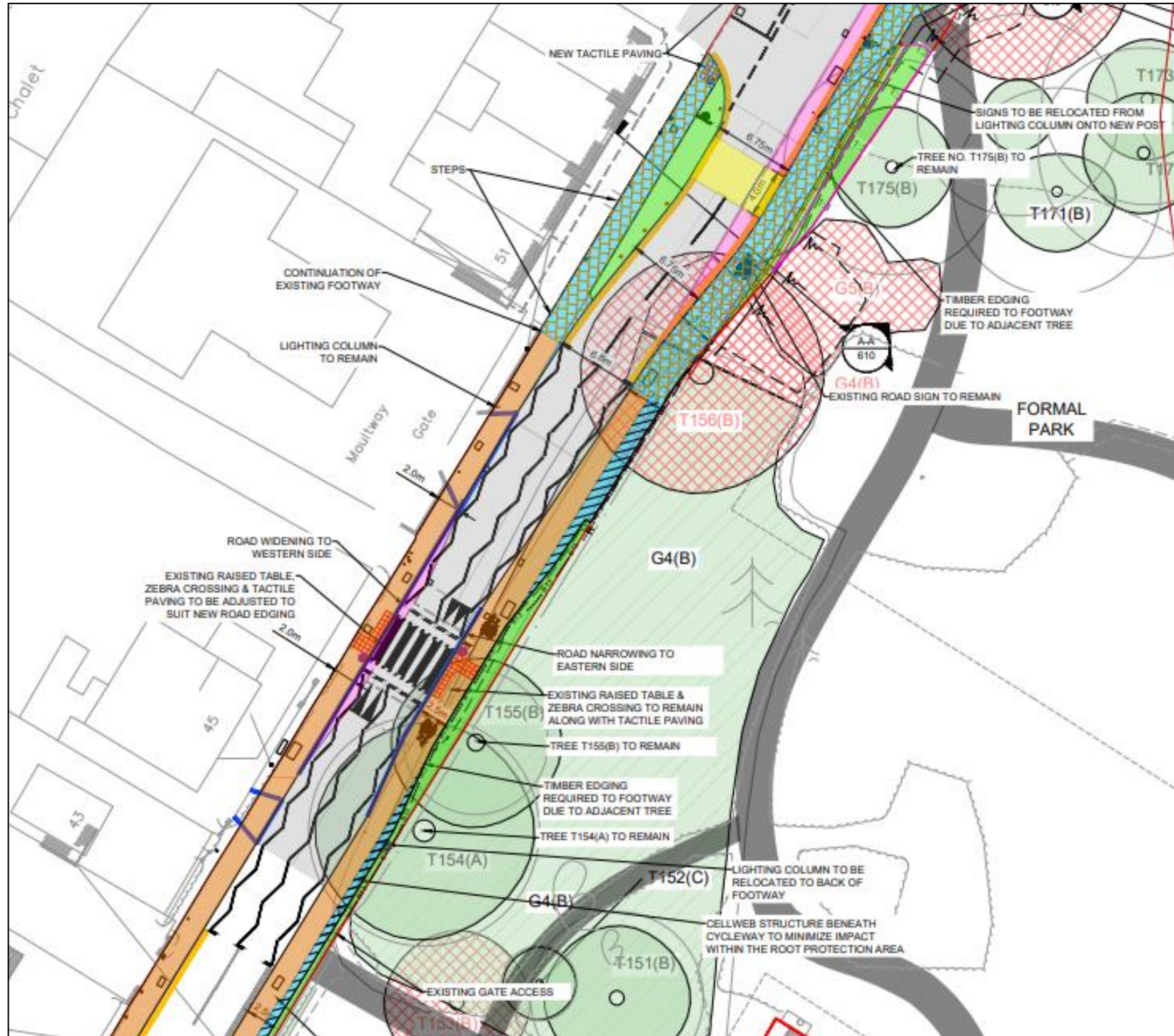


- KEY:**
- SOFT LANDSCAPE AREA
 - PROPOSED CARRIAGEWAY OVERLAY - REFER TO DETAIL
 - PROPOSED MARSHALLS 200x100x80 BLOCK PAVING KEYBLOCK STANDARD BRINDLE COLOUR CARRIAGEWAY CONSTRUCTION
 - PROPOSED CARRIAGEWAY - FULL DEPTH CONSTRUCTION
 - EXISTING FOOTWAY - PLANE EXISTING SURFACE COURSE AND RESURFACE
 - PROPOSED FULL DEPTH CYCLEWAY/FOOTWAY
 - PROPOSED CARRIAGEWAY BLOCK PAVING SURFACE
 - PROPOSED CELLWEB CYCLEWAY / FOOTWAY CONSTRUCTION
 - PROPOSED VEHICLE CROSS OVER
 - PROPOSED MARSHALLS 200x100x80 BLOCK PAVING KEYBLOCK STANDARD CHARCOAL COLOUR FOOTWAY CONSTRUCTION
 - PROPOSED MARSHALLS 200x100x80 BLOCK PAVING KEYBLOCK STANDARD CHARCOAL COLOUR VEHICLE CROSSOVER CONSTRUCTION
 - PROPOSED EMBANKMENT
 - EXISTING SUBSTATION
 - TACTILE PAVING
 - EXISTING ACCESS TO BE MAINTAINED
 - SQUARE TIMBER BOLLARD WITH PYRAMID TOP AND REFLECTOR
 - EXISTING LAMP COLUMN TO BE USED FOR PROPOSED SIGNAGE (SEE NOTE 09)
 - PROPOSED PUBLIC HIGHWAY ADOPTION BOUNDARY
 - 5m BUFFER ZONE OFFSET LANDSCAPE AREA DEFINED BY JTP
 - PROPOSED SAFETY FENCE
 - PROPOSED SIGN POST
 - PROPOSED TACTILE PAVING
 - PROPOSED 20MPH SCHEME NOT FOR CONSTRUCTION SUBJECT TO FURTHER SCC APPROVAL
 - TREE TO BE REMOVED AS INDICATED BY 'FPCR ENVIRONMENTAL & DESIGN LTD'
 - TREE TO BE RETAINING AS INDICATED BY 'FPCR ENVIRONMENTAL & DESIGN LTD'
 - PROPOSED DROPPED KERB
 - PROPOSED DOUBLE HEIGHT KERB



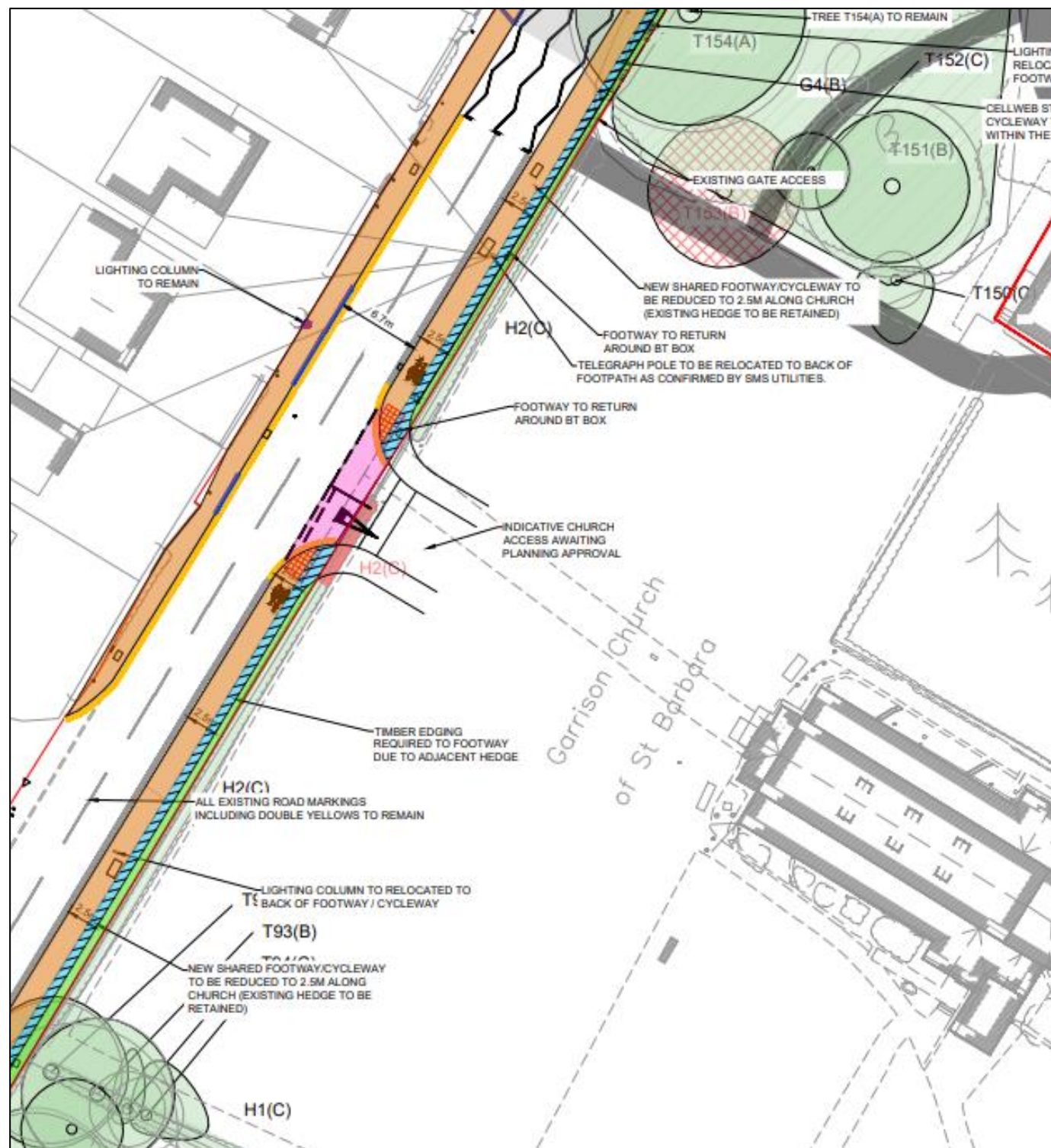


DBR ENVIRONMENTAL IMPROVEMENTS REVISIONS 5/10

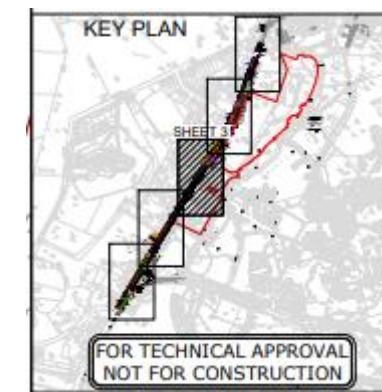




DBR ENVIRONMENTAL IMPROVEMENTS REVISIONS 6/10

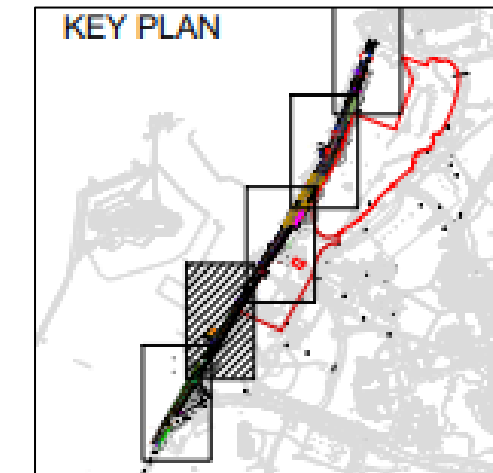


KEY:	
	SOFT LANDSCAPE AREA
	PROPOSED CARRIAGEWAY OVERLAY - REFER TO DETAIL
	PROPOSED MARSHALLS 200x100x80 BLOCK PAVING KEYBLOCK STANDARD BRINDLE COLOUR CARRIAGEWAY CONSTRUCTION
	PROPOSED CARRIAGEWAY - FULL DEPTH CONSTRUCTION
	EXISTING FOOTWAY - PLANE EXISTING SURFACE COURSE AND RESURFACE
	PROPOSED FULL DEPTH CYCLEWAY/FOOTWAY
	PROPOSED CARRIAGEWAY BLOCK PAVING SURFACE
	PROPOSED CELLWEB CYCLEWAY / FOOTWAY CONSTRUCTION
	PROPOSED VEHICLE CROSS OVER
	PROPOSED MARSHALLS 200x100x80 BLOCK PAVING KEYBLOCK STANDARD CHARCOAL COLOUR FOOTWAY CONSTRUCTION
	PROPOSED MARSHALLS 200x100x80 BLOCK PAVING KEYBLOCK STANDARD CHARCOAL COLOUR VEHICLE CROSSOVER CONSTRUCTION
	PROPOSED EMBANKMENT
	EXISTING SUBSTATION
	TACTILE PAVING
	EXISTING ACCESS TO BE MAINTAINED
	SQUARE TIMBER BOLLARD WITH PYRAMID TOP AND REFLECTOR
	EXISTING LAMP COLUMN TO BE USED FOR PROPOSED SIGNAGE (SEE NOTE 09)
	PROPOSED PUBLIC HIGHWAY ADOPTION BOUNDARY
	5m BUFFER ZONE OFFSET LANDSCAPE AREA DEFINED BY JTP
	PROPOSED SAFETY FENCE
	PROPOSED SIGN POST
	PROPOSED TACTILE PAVING
	PROPOSED 20MPH SCHEME NOT FOR CONSTRUCTION SUBJECT TO FURTHER SCC APPROVAL
	TREE TO BE REMOVED AS INDICATED BY 'FPCR ENVIRONMENTAL & DESIGN LTD'
	TREE TO BE RETAINING AS INDICATED BY 'FPCR ENVIRONMENTAL & DESIGN LTD'
	PROPOSED DROPPED KERB
	PROPOSED DOUBLE HEIGHT KERB



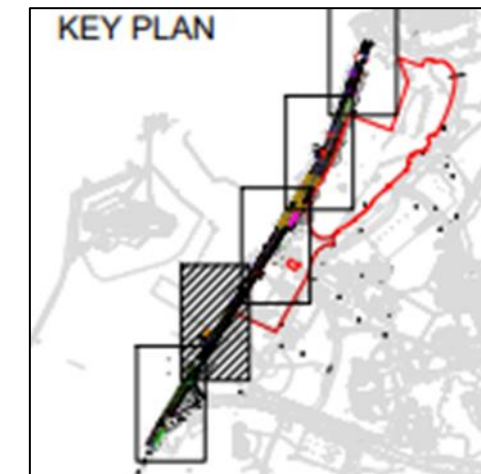
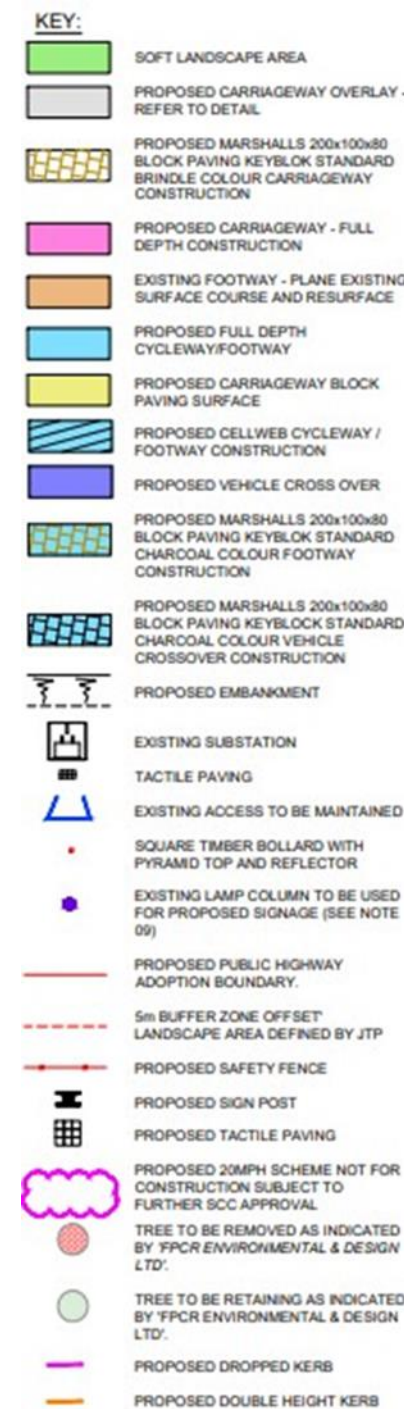
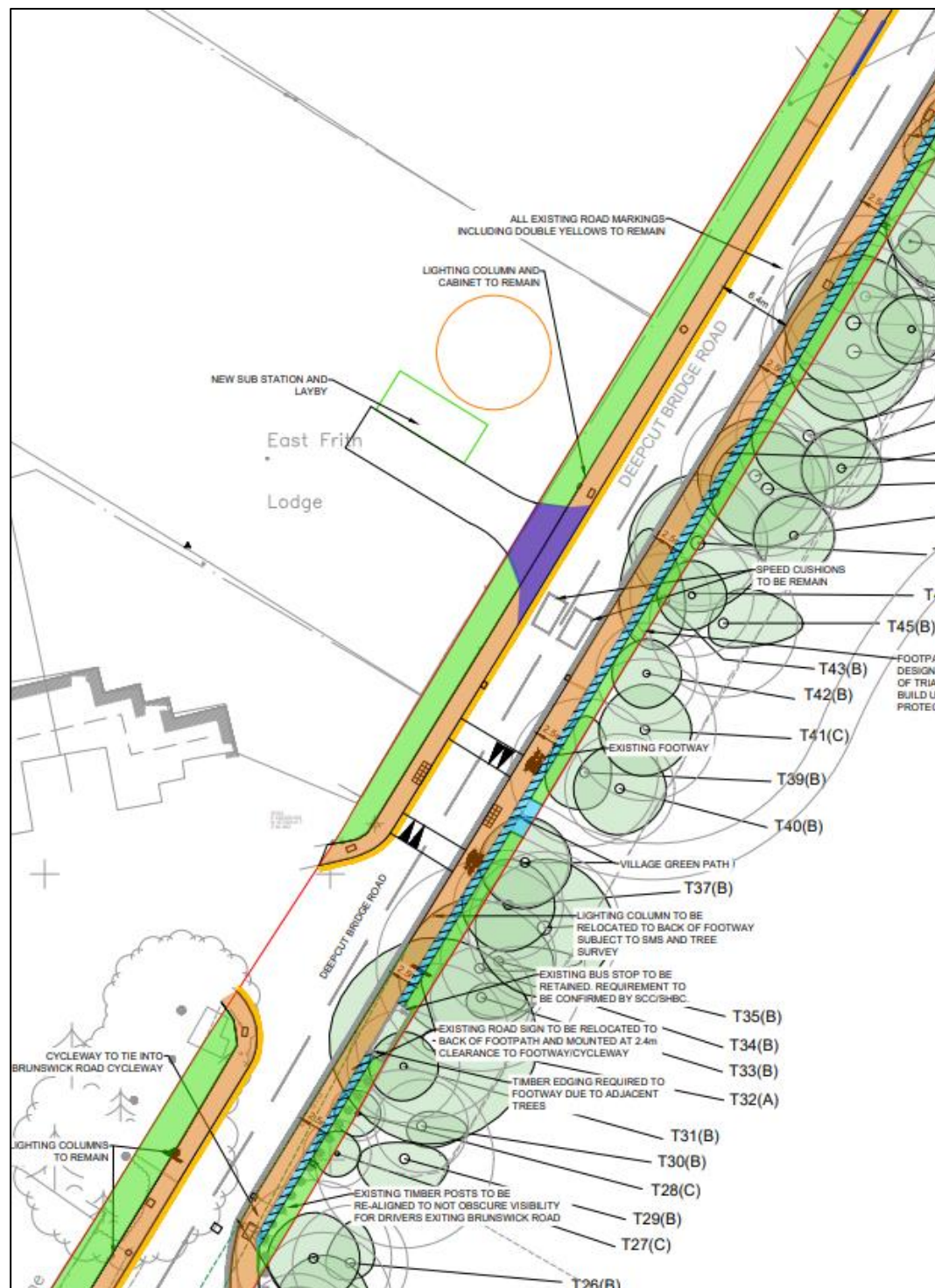


DBR ENVIRONMENTAL IMPROVEMENTS REVISIONS 7/10



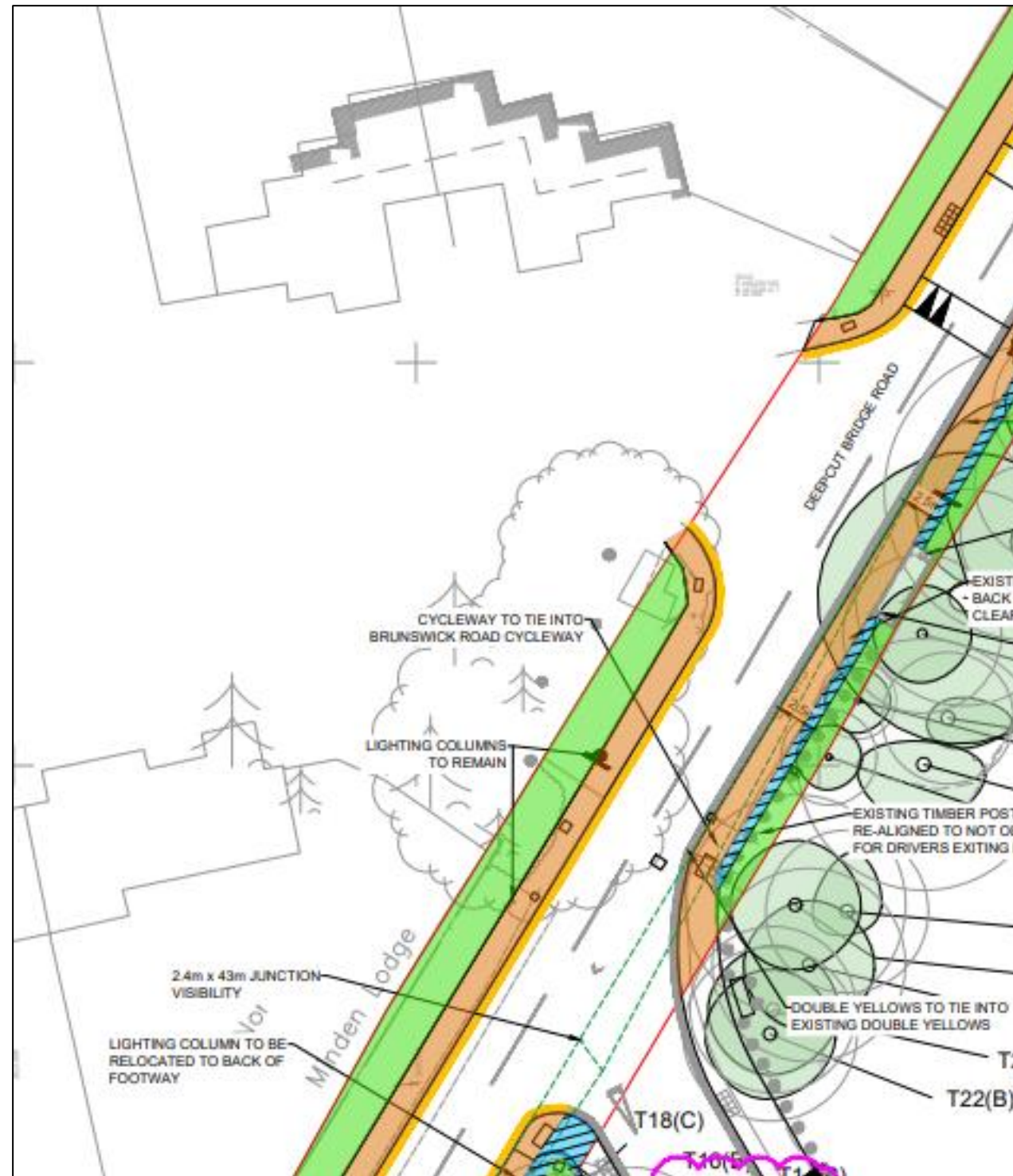


DBR ENVIRONMENTAL IMPROVEMENTS REVISIONS 8/10



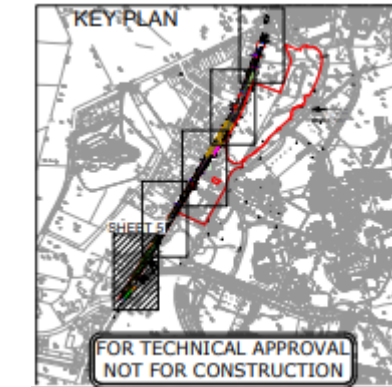


DBR ENVIRONMENTAL IMPROVEMENTS REVISIONS 9/10



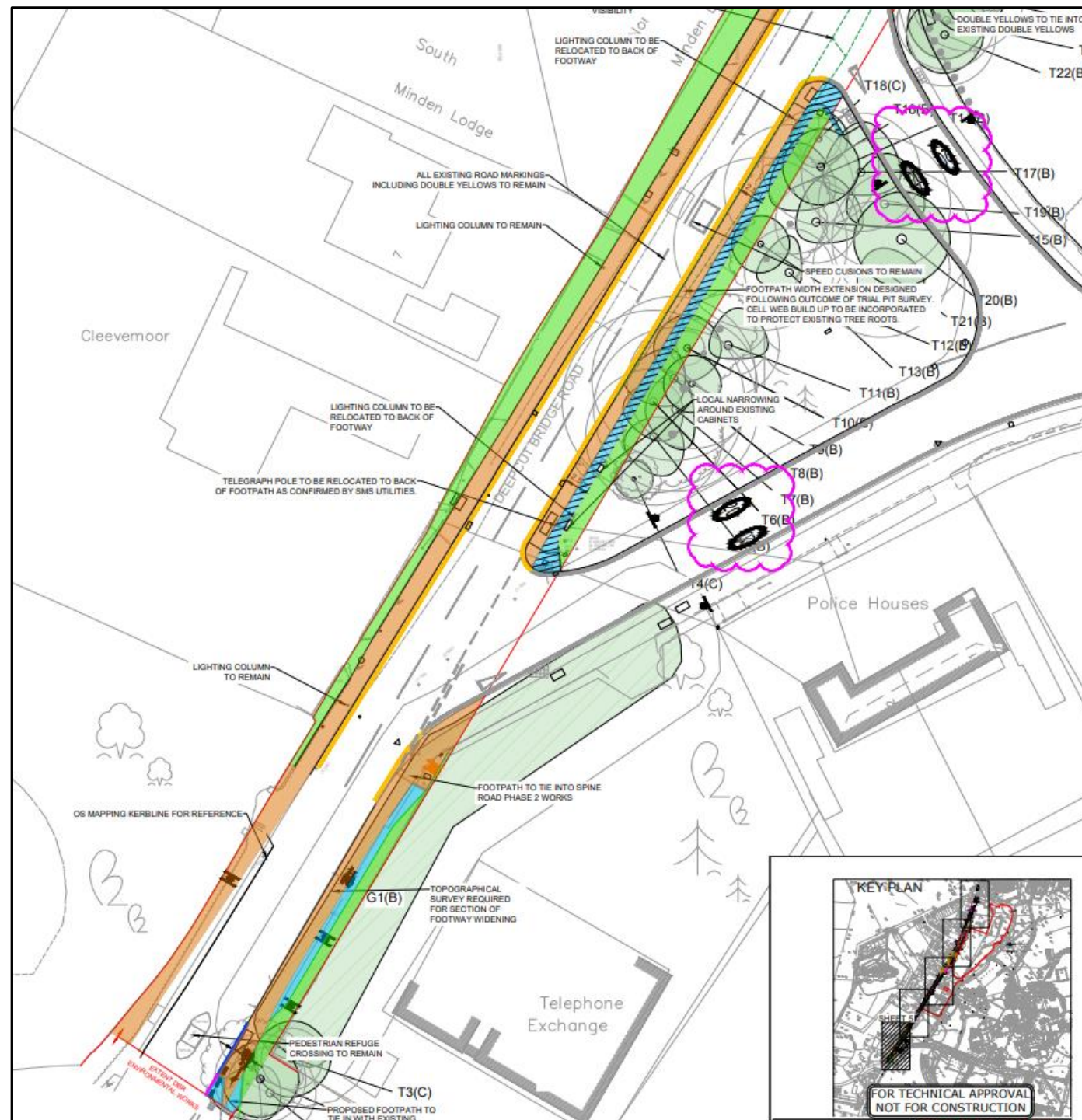
KEY:

	SOFT LANDSCAPE AREA
	PROPOSED CARRIAGEWAY OVERLAY - REFER TO DETAIL
	PROPOSED MARSHALLS 200x100x80 BLOCK PAVING KEYBLOCK STANDARD BRINDLE COLOUR CARRIAGEWAY CONSTRUCTION
	PROPOSED CARRIAGEWAY - FULL DEPTH CONSTRUCTION
	EXISTING FOOTWAY - PLANE EXISTING SURFACE COURSE AND RESURFACE
	PROPOSED FULL DEPTH CYCLEWAY/FOOTWAY
	PROPOSED CARRIAGEWAY BLOCK PAVING SURFACE
	PROPOSED CELLWEB CYCLEWAY / FOOTWAY CONSTRUCTION
	PROPOSED VEHICLE CROSS OVER
	PROPOSED MARSHALLS 200x100x80 BLOCK PAVING KEYBLOCK STANDARD CHARCOAL COLOUR FOOTWAY CONSTRUCTION
	PROPOSED MARSHALLS 200x100x80 BLOCK PAVING KEYBLOCK STANDARD CHARCOAL COLOUR VEHICLE CROSSOVER CONSTRUCTION
	PROPOSED EMBANKMENT
	EXISTING SUBSTATION
	TACTILE PAVING
	EXISTING ACCESS TO BE MAINTAINED
	SQUARE TIMBER BOLLARD WITH PYRAMID TOP AND REFLECTOR
	EXISTING LAMP COLUMN TO BE USED FOR PROPOSED SIGNAGE (SEE NOTE 09)
	PROPOSED PUBLIC HIGHWAY ADOPTION BOUNDARY
	5m BUFFER ZONE OFFSET LANDSCAPE AREA DEFINED BY JTP
	PROPOSED SAFETY FENCE
	PROPOSED SIGN POST
	PROPOSED TACTILE PAVING
	PROPOSED 20MPH SCHEME NOT FOR CONSTRUCTION SUBJECT TO FURTHER SCC APPROVAL
	TREE TO BE REMOVED AS INDICATED BY 'FPCR ENVIRONMENTAL & DESIGN LTD'.
	TREE TO BE RETAINING AS INDICATED BY 'FPCR ENVIRONMENTAL & DESIGN LTD'.
	PROPOSED DROPPED KERB
	PROPOSED DOUBLE HEIGHT KERB





DBR ENVIRONMENTAL IMPROVEMENTS REVISIONS 10/10



KEY:	
	SOFT LANDSCAPE AREA
	PROPOSED CARRIAGEWAY OVERLAY - REFER TO DETAIL
	PROPOSED MARSHALLS 200x100x80 BLOCK PAVING KEYBLOCK STANDARD BRINDLE COLOUR CARRIAGEWAY CONSTRUCTION
	PROPOSED CARRIAGEWAY - FULL DEPTH CONSTRUCTION
	EXISTING FOOTWAY - PLANE EXISTING SURFACE COURSE AND RESURFACE
	PROPOSED FULL DEPTH CYCLEWAY/FOOTWAY
	PROPOSED CARRIAGEWAY BLOCK PAVING SURFACE
	PROPOSED CELLWEB CYCLEWAY / FOOTWAY CONSTRUCTION
	PROPOSED VEHICLE CROSS OVER
	PROPOSED MARSHALLS 200x100x80 BLOCK PAVING KEYBLOCK STANDARD CHARCOAL COLOUR FOOTWAY CONSTRUCTION
	PROPOSED MARSHALLS 200x100x80 BLOCK PAVING KEYBLOCK STANDARD CHARCOAL COLOUR VEHICLE CROSSOVER CONSTRUCTION
	PROPOSED EMBANKMENT
	EXISTING SUBSTATION
	TACTILE PAVING
	EXISTING ACCESS TO BE MAINTAINED
	SQUARE TIMBER BOLLARD WITH PYRAMID TOP AND REFLECTOR
	EXISTING LAMP COLUMN TO BE USED FOR PROPOSED SIGNAGE (SEE NOTE 09)
	PROPOSED PUBLIC HIGHWAY ADOPTION BOUNDARY
	5m BUFFER ZONE OFFSET LANDSCAPE AREA DEFINED BY JTP
	PROPOSED SAFETY FENCE
	PROPOSED SIGN POST
	PROPOSED TACTILE PAVING
	PROPOSED 20MPH SCHEME NOT FOR CONSTRUCTION SUBJECT TO FURTHER SCC APPROVAL
	TREE TO BE REMOVED AS INDICATED BY 'FPCR ENVIRONMENTAL & DESIGN LTD'
	TREE TO BE RETAINING AS INDICATED BY 'FPCR ENVIRONMENTAL & DESIGN LTD'
	PROPOSED DROPPED KERB
	PROPOSED DOUBLE HEIGHT KERB



COMMUNITY ACTIVITIES

Wild Week

- **Wildlife Photography Competition**
Winner announced by Mayor Whitcroft
- **Minibeast Hunts**
- **Bat Walk**
- **Wildlife Talk by SWT**





COMMUNITY ACTIVITIES

- **Community Drop-In Sessions**
Last Wednesday of the month
- **Gardening at Lakeview Care Home**
- **Volunteering at Pride in Surrey event**
- **Community Library**

Future Activities

- **Litter pick**
21st September
- **Macmillan Bake Sale**
29th September
- **Jubilee Tree Give Away**
- **Pumpkin Carving**
- **Christmas Elf Trail**
15th to 22nd December



Considerate Constructors Scheme Monitor's Site Report

Scoring

Respect the **Community**

Excellent - 15 / 15

Care for the **Environment**

Excellent - 15 / 15

Value their **Workforce**

Excellent - 15 / 15

Overall summary

Excellent - 45 / 45





AOB & NEXT MEETING

- Next meeting Tuesday 10th January at 6 pm

